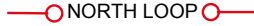
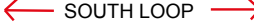




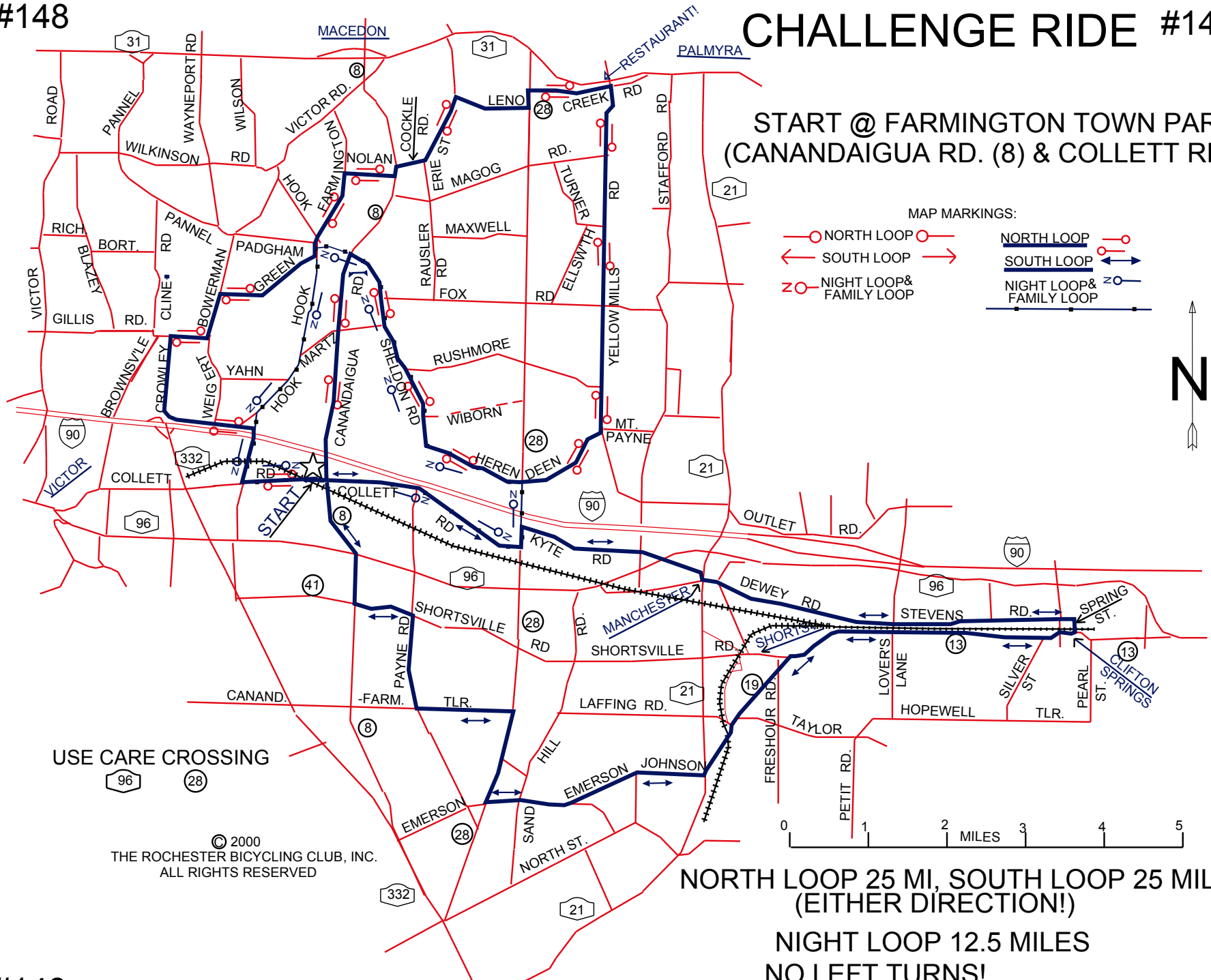


START @ FARMINGTON TOWN PARK
(CANANDAIGUA RD. (8) & COLLETT RD)

MAP MARKINGS:

-  NORTH LOOP
-  SOUTH LOOP
-  NIGHT LOOP & FAMILY LOOP
-  NORTH LOOP
-  SOUTH LOOP
-  NIGHT LOOP & FAMILY LOOP



USE CARE CROSSING

© 2000
THE ROCHESTER BICYCLING CLUB, INC.
ALL RIGHTS RESERVED

**NORTH LOOP 25 MI, SOUTH LOOP 25 MILES!
(EITHER DIRECTION!)**

**NIGHT LOOP 12.5 MILES
NO LEFT TURNS!**

Map Name:	Challenge Ride (north loop- clockwise)		
Map#:	148		
Submitted by:	B&KM (Tandem)		
Other Riders Names:			
Date:	07/26/08		
Total Miles:	25		
Total Elevation:			(GPS Users)
Mile	Delta	Action	Where/Notes
0.0		R	Collett Rd
0.4	0.4		CAUTION- RR tracks
1.1	0.7	R	Hook Rd
1.2	0.1		CAUTION- RR tracks
1.7	0.5	L	Crowley Rd (after bridge)
3.9	2.2	R	Brownsville Rd
4.4	0.5	L	Bowerman Rd
4.9	0.5	R	Green Rd
6.3	1.4	L	Hook Rd
6.5	0.2		cross Allen Padgham Rd
6.6	0.1	R	Farmington Rd
7.5	0.9	R	Nolan Rd (unmarked)
8.2	0.7	L	Canandaigua Rd
8.3	0.1	R	Cockle Rd
8.6	0.3	L	Erie St
9.5	0.9	R	Leno Rd
10.5	1.0	L	Alderman Rd
10.7	0.2	L	Creek Rd
11.8	1.1	R	Yellow Mills Rd
14.7	2.9	S	TRO Yellow Mills Rd (cross Fox Rd)
16.3	1.6	R	Herendeen Rd becomes Sheldon Rd
17.6	1.3	S	cross CR 28
21.7	4.1	L	CR 8 (CAUTION)
24.6	2.9	R	Collett Rd
24.7	0.1	R	parking lot

Map Name:		Challenge Ride (north loop- counterclockwise)	
Map#:	148		
Submitted by:	B&KM (Tandem)		
Other Riders Names:			
Date:	07/26/08		
Total Miles:	25		
Total Elevation:	(GPS Users)		
Mile	Delta	Action	@ Where/Notes
0.0		L	Collett Rd
0.0		L	SS CR 8
2.9	2.9	R	SL Sheldon Rd (becomes Herendeen Rd)
7.0	4.1	S	SS Cross CR 28
8.4	1.4	L	T Yellow Mills Rd
10.0	1.6	S	SS Cross Fox Rd TRO Yellow Mills Rd
12.8	2.8	L	Creek Rd
13.9	1.1	L	SS Alderman Rd
14.1	0.2	R	Leno Rd
15.1	1	L	Erie Rd
16.0	0.9	R	Cockle Rd
16.4	0.4	L	SS Canandaigua Rd
16.5	0.1	R	Nolan Rd
17.2	0.7	L	T Farmington Rd (unmarked)
18.1	0.9	L	T Hook Rd
18.2	0.1	S	SS Cross Allan Padgham Rd
18.3	0.1	R	Green Rd
19.7	1.4	L	Bowerman Rd
20.3	0.6	R	Brownsville Rd
20.8	0.5	L	Crowley Rd
22.9	2.1	R	T Hook Rd
23.4	0.5		CAUTION- RR tracks
23.6	0.2	L	Collett Rd
24.2	0.6		CAUTION- RR tracks
24.6	0.4	L	parking lot

Map Name:	Challenge Ride (south loop- clockwise)			
Map#:	148			
Submitted by:	B&KM (Tandem)			
Other Riders Names:				
Date:	07/26/08			
Total Miles:	25			
Total Elevation:	(GPS Users)			
Mile	Delta	Action	@	Where/Notes
0.0		L	SS	Collett Rd
2.8	2.8	L	SS	CR 28
3.0	0.2	R		Kyte Rd
4.7	1.7	S	SS	Pratt Rd (cross Rt 96)
5.5	0.8	R		Main St (Rt 21) Manchester
5.6	0.1	L	SL	Clifton Rd
5.7	0.1	S	SS	TRO Clifton Rd (becomes Dewey)
8.1	2.4	S		Dewey becomes Stephens St
10.5	2.4	R	T	Spring St
10.6	0.1	R	T	Main St (Clifton Springs)
10.8	0.2	S		uphill
14.4	3.6	L		CR 19
16.3	1.9	S	SS	Johnson Rd (cross Rt 21)
19.1	2.8	R	SS	CR 28
20.4	1.3	L		Canandaigua Farmington TL Rd
21.6	1.2	R		Payne Rd
22.8	1.2	L		Shortsville Rd
23.6	0.8	R	SS	CR 8
24.2	0.6	S		cross Rt 96
25.2	1.0			CAUTION- RR tracks
25.3	0.1	L		Collett Rd
25.4	0.1	R		parking lot

Map Name:	Challenge Ride (south loop-counterclockwise)		
Map#:	148		
Submitted by:	B&KM (Tandem)		
Other Riders Names:			
Date:	07/26/08		
Total Miles:	25		
Total Elevation:			(GPS Users)
Mile	Delta	Action	@ Where/Notes
0.0		R	SS CR 8
0.0			CAUTION- RR tracks
1.7	1.7	L	Shortsville Rd
2.5	0.8	R	Payne Rd
3.7	1.2	L	Canandaigua - Farmington TL Rd
4.9	1.2	R	CR 28
6.2	1.3	L	Emerson Rd
7.2	1.0	BL	Allen Rd
9.1	1.9	R	Johnson Rd (cross Rt 21)
11.0	1.9	R	CR 13
14.6	3.6	S	Clifton Springs
14.8	0.2	L	Spring St
14.9	0.1	L	Stevens St (unmarked)
17.3	2.4	S	Dewey Rd
19.6	2.3	S	Clifton St
19.8	0.2	R	Main St (Rt 21) Manchester
19.9	0.1	L	Pratt Rd
20.4	0.5	S	Kyte Rd (Cross Rt 9)
22.3	1.9	L	CR 28
22.6	0.3	R	Collett Rd
25.3	2.7	S	Cross CR 8
25.4	0.1	R	parking lot

Map Name:	Challenge Ride- Night loop
Map#:	148
Submitted by:	B Managan
Other Riders Names:	
Date:	07/24/09
Total Miles:	12.5
Total Elevation:	308

Mile	Delta	Action	@	Where/Notes
0.0		R		Collett Rd
0.4		X		Railroad tracks (CAUTION)
1.1		R	SS	Hook Rd
1.2		X		Railroad tracks (CAUTION)
1.7		S		Cross thruway
4.4		R	SS	Allen Padgham Rd
4.8		S	SL	Cross CR 8 (A-P Rd >> Sheldon Rd)
8.9		R	SS	CR 28
9.2		S		Cross thruway
9.7		R		Collett Rd
12.4		S	SS	TRO Collett Rd
12.5		R		Parking lot