RBC #343 (page 1) Letchworth Angelica Cuba Lake

126 Miles
40, 70, and 90 Mile Cuts
Hilly

☆ Start @ Mount Morris Dam Visitor Center Parking Lot off Rt. 408

© 2005
THE ROCHESTER BICYCLING CLUB
ALL RIGHTS RESERVED

Map Design by Mark Frank 2005
Map Layout - Brian Managan
Rev. '07

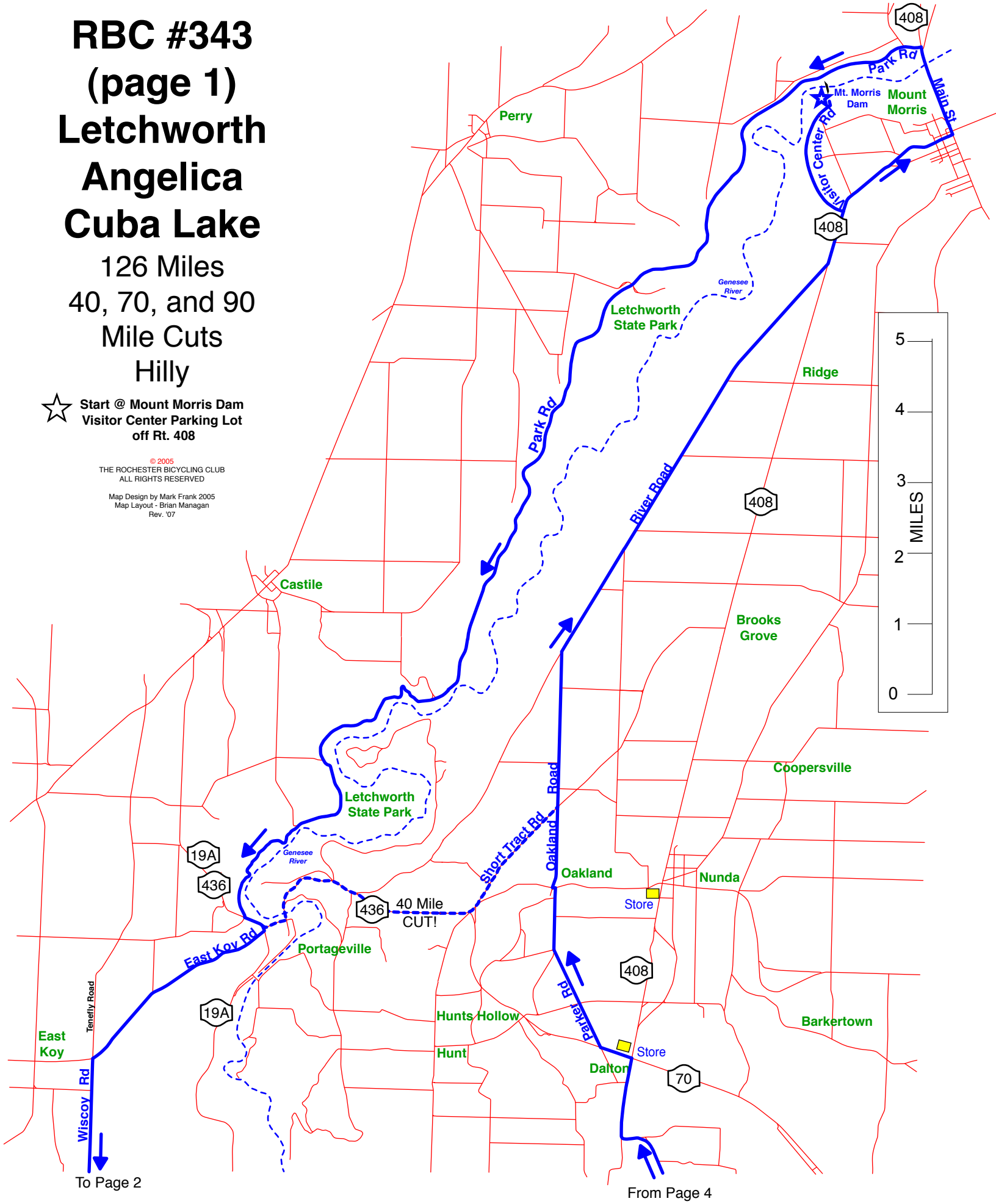

To Page 2

From Page 4

RBC #343 (page 2) Letchworth Angelica Cuba Lake

126 Miles
70 and 90 Mile Cuts
Hilly

☆ **Start @ Mount Morris Dam Visitor Center Parking Lot off Rt. 408**

© 2005
THE ROCHESTER BICYCLING CLUB
ALL RIGHTS RESERVED

Map Design by Mark Frank 2005
Map Layout - Brian Managan
Rev. '07

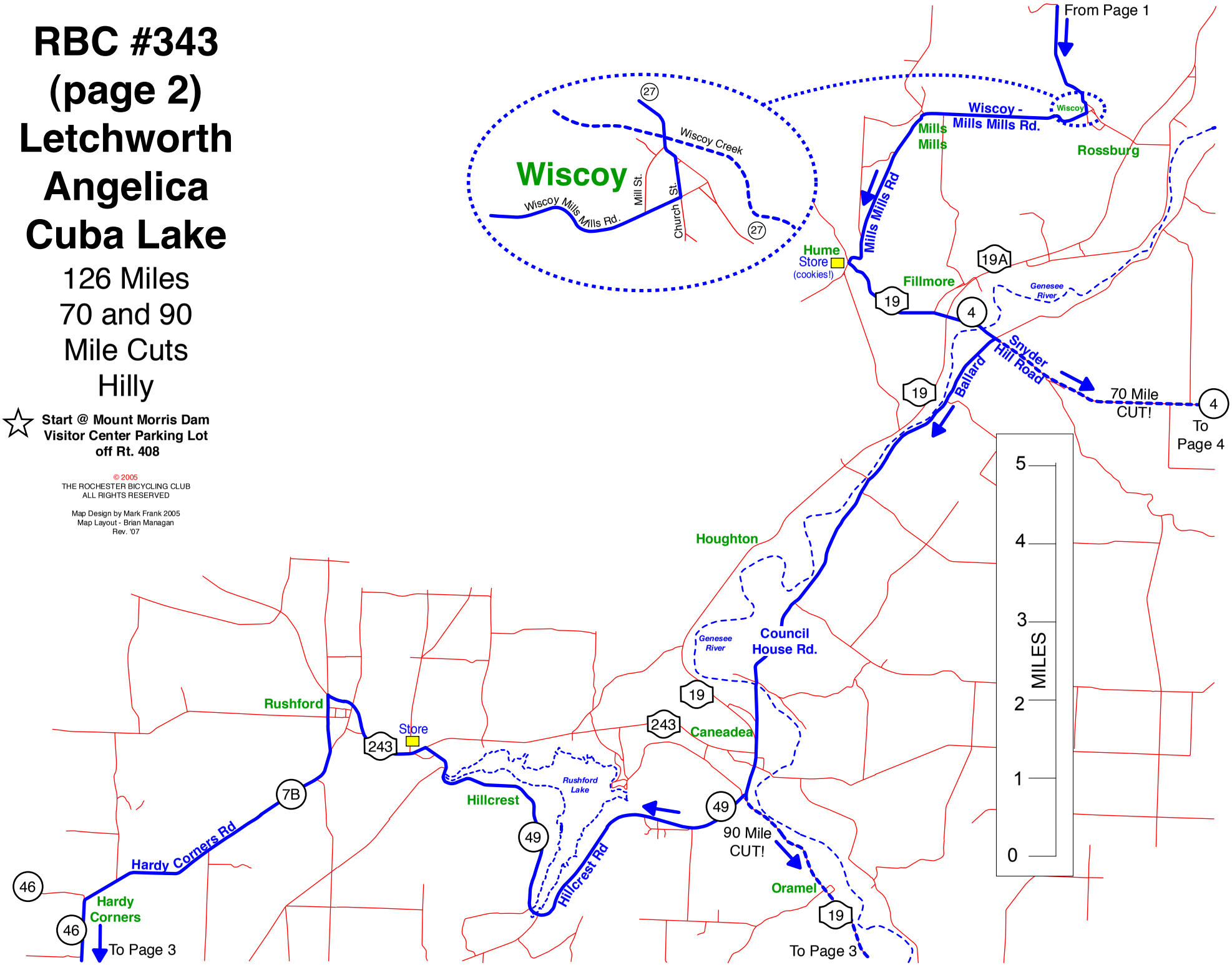

RBC #343 (page 3) Letchworth Angelica Cuba Lake

126 Miles
and
90 Mile Cut
Hilly

☆ **Start @ Mount Morris Dam Visitor Center Parking Lot off Rt. 408**

© 2005
THE ROCHESTER BICYCLING CLUB
ALL RIGHTS RESERVED

Map Design by Mark Frank 2005
Map Layout - Brian Managan
Rev. '07

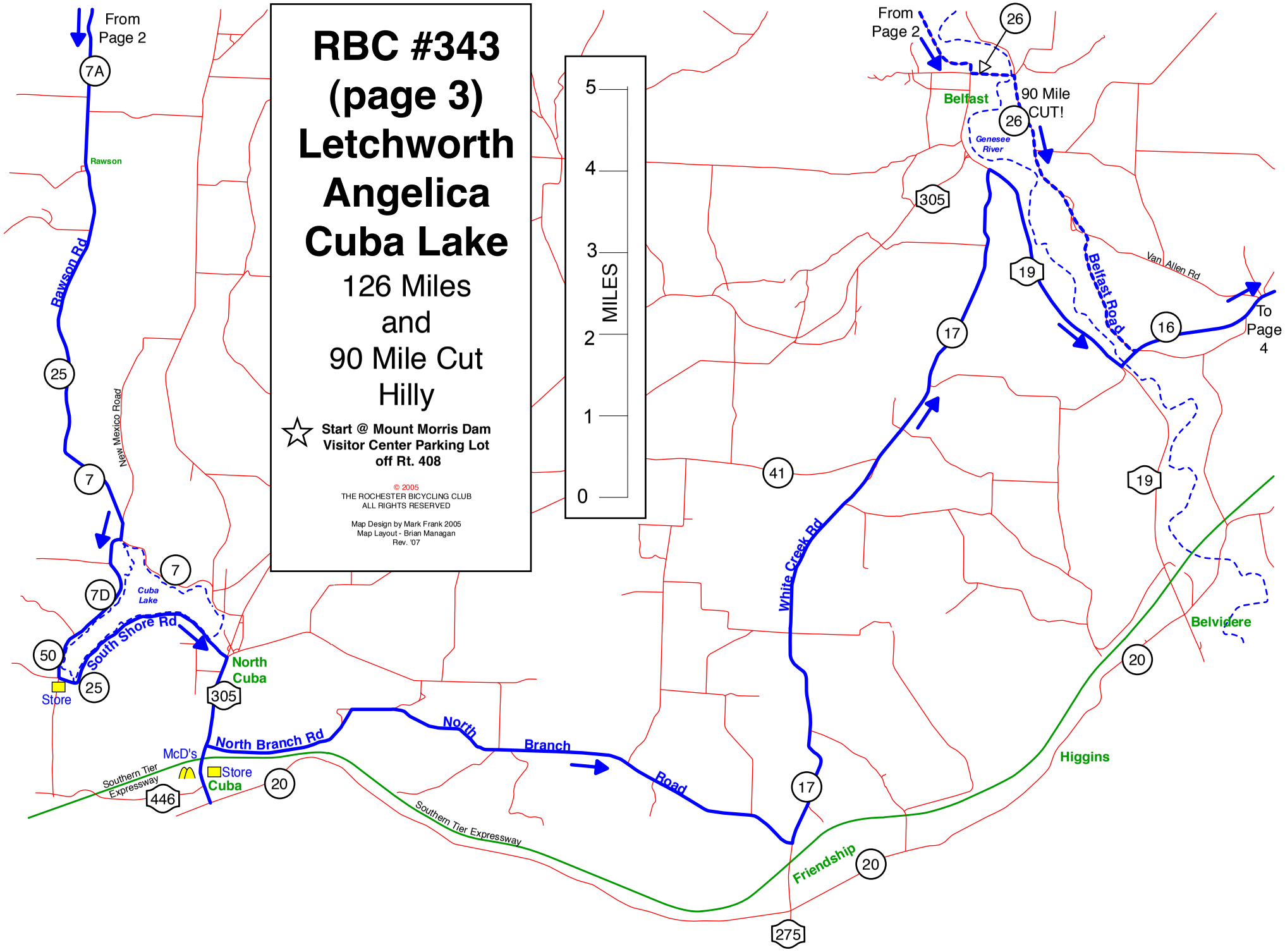

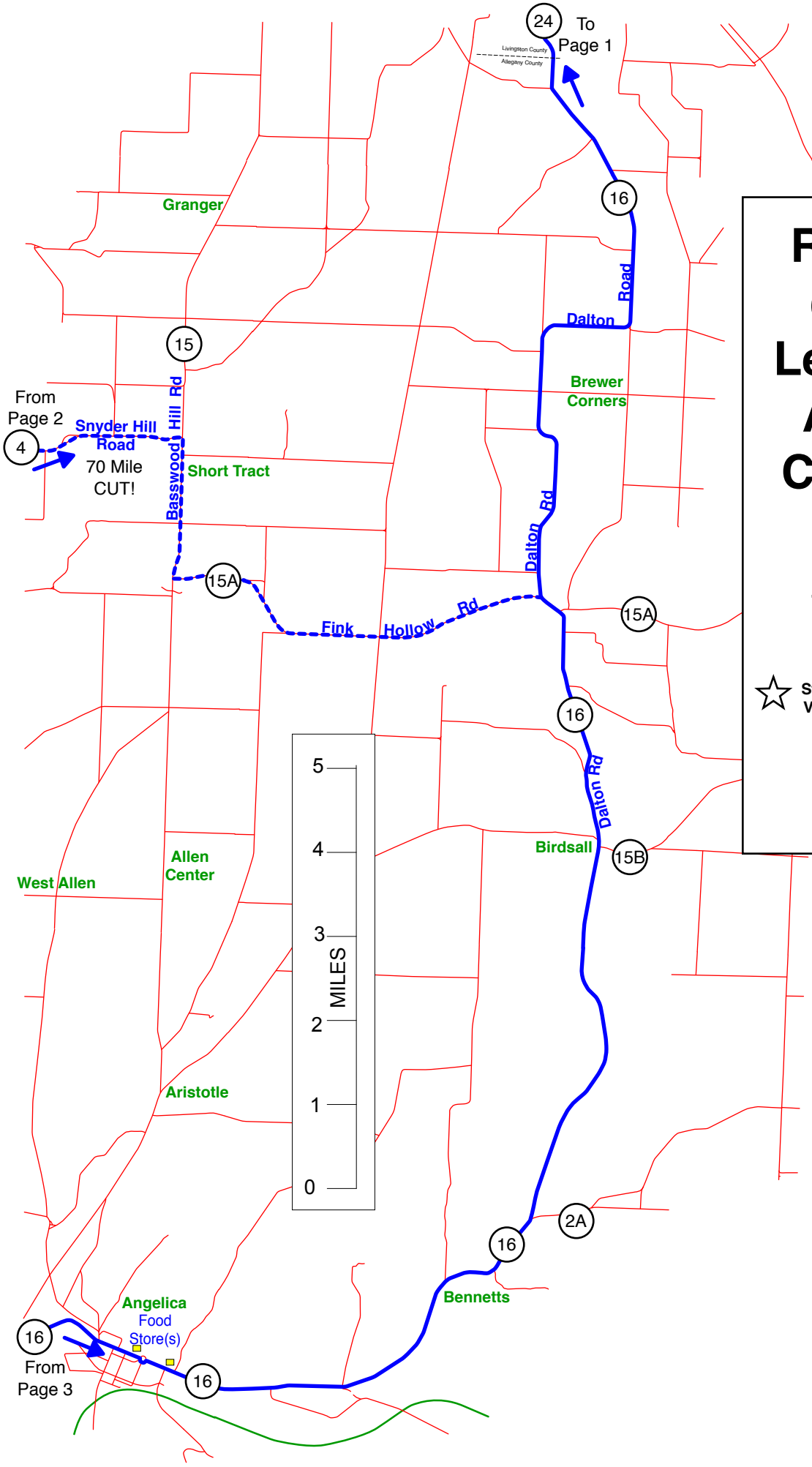

RBC #343 (page 4) Letchworth Angelica Cuba Lake

126 Miles
and
70 Mile Cut
Hilly

☆ **Start @ Mount Morris Dam Visitor Center Parking Lot off Rt. 408**

© 2005
THE ROCHESTER BICYCLING CLUB
ALL RIGHTS RESERVED

Map Design by Mark Frank 2005
Map Layout - Brian Managan
Rev. '07

Letchworth - Cuba Lake - Angelica

Start at the Dam Overlook on the east side of Letchworth SP

Directions to the Start: Rte. 390 south to Mt Morris.

Follow Rte. 408 south through Mt Morris.

Right on Visitor Center Rd. to the Dam parking area/restrooms.

S = Straight, M = Merge, T = T-type intersection, > = Changes to

Letchworth - Angelica ~100 miles

S	Visitor Center Rd.
L	At T, Rte. 408
L	At T, Main St./Rte. 36
L	Park Rd. - Entrance to Letchworth State Park
S	Pass scenic overlooks, Glen Iris Inn/waterfalls/restrooms
L	Rte. 19A
R	East Koy Rd.
L	Wiscoy Rd./CR 27
R	Church St. (Wiscoy)
R	Wiscoy-Mills Mills Rd.
M	Merge Left with Mills Mills Rd. (Store ahead in Hume)
L	Rte. 19 (Fillmore ahead)
R	Cross the Genesee River and turn Right onto Ballard Rd.
M	Merge Left with Rte. 19 (Caneadea - stores)
L	In Belfast turn Left onto CR 26/River Rd.
L	At T, CR 16 (Angelica - restaurants - store after traffic circle)
S	Remain on CR 16 through Angelica to CR 24 in Dalton
L	CR 70 past Dalton, store
R	Parker Rd.
S	Cross Rte. 436 > Oakland Rd./CR 25
R	At T, River Rd.
M	Merge Left with Rte. 408
L	Visitor Center Rd.

Letchworth - Portageville 40 miles

S	Visitor Center Rd.
L	At T, Rte. 408
L	At T, Main St./Rte. 36
L	Park Rd. - Entrance to Letchworth State Park
S	Pass scenic overlooks, Glen Iris Inn/waterfalls/restrooms
L	Rte. 19A
L	Rte. 436 (Portageville)
L	Rte. 436 cross the Genesee River bridge
L	Short Tract Rd./CR 20
L	Oakland Rd.
R	At T, River Rd.
M	Merge Left with Rte. 408
L	Visitor Center Rd.

Letchworth - Fillmore ~70 miles

S	Visitor Center Rd.
L	At T, Rte. 408
L	At T, Main St./Rte. 36
L	Park Rd. - Entrance to Letchworth State Park
S	Pass scenic overlooks, Glen Iris Inn/waterfalls/restrooms
L	Rte. 19A
R	East Koy Rd.
L	Wiscoy Rd./CR 27
R	Church St. (Wiscoy)
R	Wiscoy-Mills Mills Rd.
M	Merge Left with Mills Mills Rd. (Store ahead in Hume)
L	Rte. 19 (Fillmore ahead) > CR 4/Snyder Hill Rd.
R	At T, CR 15
L	CR 15A/Fink Hollow Rd.
L	CR 16 > CR 24
L	CR 70 past Dalton, store
R	Parker Rd.
S	Cross Rte. 436 > Oakland Rd./CR 25
R	At T, River Rd.
M	Merge Left with Rte. 408
L	Visitor Center Rd.

Letchworth - Cuba Lake - Angelica 126 miles 5800' climbing

S	Visitor Center Rd.
L	At T, Rte. 408
L	At T, Main St./Rte. 36
L	Park Rd. - Entrance to Letchworth State Park
S	Pass scenic overlooks, Glen Iris Inn/waterfalls/restrooms
L	Rte. 19A
R	East Koy Rd.
L	Wiscoy Rd./CR 27
R	Church St. (Wiscoy)
R	Wiscoy-Mills Mills Rd.
M	Merge Left with Mills Mills Rd. (Store ahead in Hume)
L	Rte. 19
R	Cross the Genesee River and turn Right onto Ballard Rd.
M	Merge Left with Rte. 19 (Caneadea - stores)
R	CR. 49 (after Rte. 243) (Belfast -store)
L	Rte. 243 (store ahead on right)
L	CR 7B/Hardys Corners Rd.
L	CR 7A > CR 25 > CR 7
R	CR 7D West Shore Rd. > CR 50
L	CR 25/South Shore Rd. (store)
R	Rte. 305 (Cuba - McD's and store ahead)
***	Backtrack on Rte. 305 to just north of Rte. 86
R	North Branch Rd.
L	CR 17
R	At T, Rte. 19 (busy road)
L	CR 16 (cross a real wooden bridge ahead)
***	Angelica - restaurants - store after traffic circle
S	Remain on CR 16 through Angelica to CR 24 in Dalton
L	CR 70 past Dalton, store
R	Parker Rd.
S	Cross Rte. 436 > Oakland Rd./CR 25
R	At T, River Rd.
M	Merge Left with Rte. 408
L	Visitor Center Rd.