

Brighton Campus Map














MCC campuses are tobacco-free.

- 1** Peter A. Spina Administration Building
- 2** LeRoy V. Good Library
- 3** R. Thomas Flynn Campus Center (Warshof Conference Center)
- 4** Communications/Theatre
- 5** North Faculty Tower
- 6** Registration/Financial Services
- 7** Sciences
- 8** South Faculty Tower
- 9** Gleason Hall
Wolk Center for Excellence in Nursing
- 9a** Auxiliary Classrooms
- 10** Samuel J. Stabins Physical Education Complex, PAC Center

- 11** Learning Centers
- 12** Fine Arts Building (Mercer Gallery)
- 19** Auxiliary Classrooms
- 21** Public Safety/Facilities/Purchasing/Receiving
- 22** Richard M. Guon Child Care Center

- Alice Holloway Young Commons (Residence Halls)
- 50** Pioneer Hall
 - 51** Alexander Hall
 - 52** Tribune Hall
 - 53** Canal Hall

-  Accessible Parking
-  Parking Meters
-  Direct Public Safety Phones
-  RTS Bus & MCC Shuttle Pick-Up/Drop-Off
-  Walkways/Paths
-  Roads
-  Student Parking
-  Employee Parking
-  Residents' Parking
-  Visitor Parking
-  Event Parking